



NATURA 2000 - STANDARD DATA FORM

For Special Protection Areas (SPA),
Proposed Sites for Community Importance (pSCI),
Sites of Community Importance (SCI) and
for Special Areas of Conservation (SAC)

SITE IT3120040
SITENAME Lago Pudro

TABLE OF CONTENTS

- [1. SITE IDENTIFICATION](#)
- [2. SITE LOCATION](#)
- [3. ECOLOGICAL INFORMATION](#)
- [4. SITE DESCRIPTION](#)
- [5. SITE PROTECTION STATUS](#)
- [6. SITE MANAGEMENT](#)
- [7. MAP OF THE SITE](#)

1. SITE IDENTIFICATION

1.1 Type B	1.2 Site code IT3120040	Back to top
----------------------	-----------------------------------	-----------------------------

1.3 Site name

Lago Pudro

1.4 First Compilation date 1996-01	1.5 Update date 2012-10
--	-----------------------------------

1.6 Respondent:

Name/Organisation:	Provincia Autonoma di Trento Ufficio Biotopi e Rete Natura 2000
Address:	Via Guardini, 75 - 38121 TRENTO
Email:	uff.biotopi@provincia.tn.it

Date site proposed as SCI:	1995-06
Date site confirmed as SCI:	No data
Date site designated as SAC:	2014-03
National legal reference of SAC designation:	DM 28/03/2014 - G.U. 94 del 23-04-2014

2. SITE LOCATION

2.1 Site-centre location [decimal degrees]:

[Back to top](#)

Longitude
11.2241666666667

Latitude
46.0786111111111

2.2 Area [ha]:
13.0

2.3 Marine area [%]
0.0

2.4 Sitelength [km]:
0.0

2.5 Administrative region code and name

NUTS level 2 code	Region Name
ITD2	Provincia Autonoma Trento




2.6 Biogeographical Region(s)

Alpine (100.0
%)

3. ECOLOGICAL INFORMATION

[Back to top](#)

3.1 Habitat types present on the site and assessment for them

Annex I Habitat types						Site assessment			
Code	PF	NP	Cover [ha]	Cave [number]	Data quality	A B C D	A B C		
						Representativity	Relative Surface	Conservation	Global
3150 			3.18			A	C	A	A
7140 			0.12			B	C	B	B
91E0 			3.92			A	C	A	A

- **PF:** for the habitat types that can have a non-priority as well as a priority form (6210, 7130, 9430) enter "X" in the column PF to indicate the priority form.
- **NP:** in case that a habitat type no longer exists in the site enter: x (optional)
- **Cover:** decimal values can be entered
- **Caves:** for habitat types 8310, 8330 (caves) enter the number of caves if estimated surface is not available.
- **Data quality:** G = 'Good' (e.g. based on surveys); M = 'Moderate' (e.g. based on partial data with some extrapolation); P = 'Poor' (e.g. rough estimation)

3.2 Species referred to in Article 4 of Directive 2009/147/EC and listed in Annex II of Directive 92/43/EEC and site evaluation for them

Species	Population in the site	Site assessment

G	Code	Scientific Name	S	NP	T	Size		Unit	Cat.	D.qual.	A B C D	A B C		
						Min	Max				Pop.	Con.	Iso.	Glo.
B	A298	Acrocephalus arundinaceus			r	2	2	p		G	C	B	A	B
B	A296	Acrocephalus palustris			r	2	2	p		G	C	B	A	B
B	A297	Acrocephalus scirpaceus			r	22	22	p		G	C	B	A	B
B	A168	Actitis hypoleucos			c	1	1	i		G	D			
B	A324	Aegithalos caudatus			p				C	DD	D			
B	A229	Alcedo atthis			r				P	DD	C	B	C	C
B	A056	Anas clypeata			c	6	6	i		G	C	B	A	C
B	A052	Anas crecca			c	1	2	i		G	C	B	A	C
B	A050	Anas penelope			c	1	4	i		G	C	B	A	C
B	A053	Anas platyrhynchos			r	1	5	p		G	C	B	B	C
B	A055	Anas querquedula			c	1	4	i		G	C	B	A	C
B	A051	Anas strepera			c	2	2	i		G	D			
B	A028	Ardea cinerea			p	1	10	i		G	C	B	C	C
B	A029	Ardea purpurea			c	1	4	i		G	C	B	A	C
B	A221	Asio otus			r				P	DD	D			
B	A061	Aythya fuligula			r	1	5	i		G	C	B	A	C
A	1193	Bombina variegata			p				C	DD	C	B	C	C
B	A087	Buteo buteo			r				P	DD	D			
B	A364	Carduelis carduelis			r				C	DD	D			
B	A081	Circus aeruginosus			c	1	1	i		G	C	B	C	C
B	A349	Corvus corone			p				C	DD	D			
B	A036	Cygnus olor			r	2	5	i		G	D			
B	A237	Dendrocopos major			p				P	DD	D			
B	A027	Egretta alba			c	3	3	i		G	C	B	B	C
B	A381	Emberiza schoeniclus			r				P	DD	C	B	A	A
B	A359	Fringilla coelebs			r				C	DD	D			
B	A125	Fulica atra			r	1	11	i		G	C	B	B	B
B	A123	Gallinula chloropus			r	1	5	i		G	C	B	B	C

B	A022	Ixobrychus minutus			r	1	2	p		G	C	B	C	B
B	A233	Jynx torquilla			r					C	DD	D		
B	A338	Lanius collurio			r					R	DD	C	B	C
P	1903	Liparis loeselii			p					R	DD	C	B	C
B	A271	Luscinia megarhynchos			r					C	DD	D		
B	A073	Milvus migrans			r					P	DD	D		
B	A262	Motacilla alba			p					C	DD	C	B	C
B	A260	Motacilla flava			c					P	DD	C	B	C
B	A319	Muscicapa striata			r					C	DD	D		
B	A023	Nycticorax nycticorax			c	1	1	i		G	D			
B	A214	Otus scops			r					P	DD	D		
B	A094	Pandion haliaetus			c					P	DD	D		
B	A330	Parus major			r					C	DD	D		
B	A356	Passer montanus			p					C	DD	D		
B	A017	Phalacrocorax carbo			w	1	2	i		G	D			
B	A274	Phoenicurus phoenicurus			r					R	DD	D		
B	A315	Phylloscopus collybita			r					C	DD	D		
B	A235	Picus viridis			p					R	DD	D		
B	A005	Podiceps cristatus			r	1	4	i		G	D			
B	A118	Rallus aquaticus			r	1	3	p		G	C	B	A	B
B	A361	Serinus serinus			r					C	DD	D		
B	A311	Sylvia atricapilla			r					C	DD	D		
B	A004	Tachybaptus ruficollis			r	2	2	p		G	C	B	A	B
B	A166	Tringa glareola			c	1	1	i		G	D			
B	A165	Tringa ochropus			c	1	1	i		G	D			
B	A265	Troglodytes troglodytes			p					C	DD	D		
B	A283	Turdus merula			r					C	DD	D		
B	A285	Turdus philomelos			r					C	DD	D		
B	A232	Upupa epops			r					C	DD	D		

B	A142	Vanellus vanellus			c	1	1	i		G	D				
---	------	-----------------------------------	--	--	---	---	---	---	--	---	---	--	--	--	--

- **Group:** A = Amphibians, B = Birds, F = Fish, I = Invertebrates, M = Mammals, P = Plants, R = Reptiles
- **S:** in case that the data on species are sensitive and therefore have to be blocked for any public access enter: yes
- **NP:** in case that a species is no longer present in the site enter: x (optional)
- **Type:** p = permanent, r = reproducing, c = concentration, w = wintering (for plant and non-migratory species use permanent)
- **Unit:** i = individuals, p = pairs or other units according to the Standard list of population units and codes in accordance with Article 12 and 17 reporting (see [reference portal](#))
- **Abundance categories (Cat.):** C = common, R = rare, V = very rare, P = present - to fill if data are deficient (DD) or in addition to population size information
- **Data quality:** G = 'Good' (e.g. based on surveys); M = 'Moderate' (e.g. based on partial data with some extrapolation); P = 'Poor' (e.g. rough estimation); VP = 'Very poor' (use this category only, if not even a rough estimation of the population size can be made, in this case the fields for population size can remain empty, but the field "Abundance categories" has to be filled in)

3.3 Other important species of flora and fauna (optional)

Species				Population in the site				Motivation								
Group	CODE	Scientific Name	S	NP	Size		Unit	Cat.	Species Annex		Other categories					
					Min	Max			C	R	V	P	IV	V	A	B
P		Agrostis canina						R								X
A		Bufo bufo						C						X		
P		Carex diandra						V			X					
P		Carex disticha						P			X					
P		Carex lasiocarpa						C								X
P		Carex limosa						R								X
P		Carex pseudocyperus						R								X
P		Carex vesicaria						R								X
P		Ceratophyllum demersum						C								X
R	1284	Coluber viridiflavus						P	X							
M		Crocidura leucodon						C							X	
M		Crocidura suaveolens						C							X	
P		Dactylorhiza incarnata						R							X	
P		Drosera anglica						R			X					
P		Equisetum fluviatile						C								X
M		Erinaceus europaeus						C							X	
P		Gentiana pneumonanthe						P			X					

I	1026	Helix pomatia						P		X				
P		Leersia oryzoides						R						X
R		Natrix natrix						P					X	
R	1292	Natrix tessellata						P	X					
M		Neomys fodiens						C					X	
P		Nymphaea alba						C			X			
P		Peucedanum palustre						R						X
M	1309	Pipistrellus pipistrellus						R	X					
R	1256	Podarcis muralis						P	X					
P		Potentilla palustris						R			X			
P		Quercus robur						P						X
A	1210	Rana esculenta						C		X				
A	1213	Rana temporaria						P		X				
P		Ranunculus sceleratus						P						X
P		Rhynchospora alba						R			X			
A		Salamandra salamandra						C					X	
P		Schoenus ferrugineus						R			X			
M		Sorex araneus						C					X	
M		Sorex minutus						C					X	
P	1409	Sphagnum sp.						P		X				
P		Thelypteris palustris						R						X
A		Triturus alpestris						P					X	
P		Utricularia australis						R			X			
P		Utricularia minor						R			X			

- **Group:** A = Amphibians, B = Birds, F = Fish, Fu = Fungi, I = Invertebrates, L = Lichens, M = Mammals, P = Plants, R = Reptiles
- **CODE:** for Birds, Annex IV and V species the code as provided in the reference portal should be used in addition to the scientific name
- **S:** in case that the data on species are sensitive and therefore have to be blocked for any public access enter: yes
- **NP:** in case that a species is no longer present in the site enter: x (optional)
- **Unit:** i = individuals, p = pairs or other units according to the standard list of population units and codes in accordance with Article 12 and 17 reporting, (see [reference portal](#))
- **Cat.:** Abundance categories: C = common, R = rare, V = very rare, P = present

- **Motivation categories:** **IV, V:** Annex Species (Habitats Directive), **A:** National Red List data; **B:** Endemics; **C:** International Conventions; **D:** other reasons

4. SITE DESCRIPTION

4.1 General site character

[Back to top](#)

Habitat class	% Cover
N16	40.0
N09	1.0
N06	25.0
N07	1.0
N10	33.0
Total Habitat Cover	100

Other Site Characteristics

Vasta conca glaciale facente parte del bacino idrografico del torrente Fersina, completamente invasa dalla vegetazione delle torbiere di transizione (prati galleggianti); fino a pochi anni fa era quivi sviluppato il più vasto "aggallato" di tutto il Trentino. A seguito dello scavo della torba, al centro del bacino è oggi presente un vasto specchio d'acqua. La vegetazione è rappresentata dai residui della vegetazione dell'aggallato, mentre nelle vasche di escavazione della torba si è diffusa la ninfea. Sono presenti habitat di particolare interesse non compresi nell'all.I della direttiva 92/43/CEE, in particolare: *Alnetea glutinosae* (5%).

4.2 Quality and importance

L'interesse è dovuto all'aggallato con la vegetazione delle torbiere di transizione. Il sito è inoltre di rilevante importanza per la nidificazione, la sosta e/o lo svernamento di specie di uccelli protette o in forte regresso, e/o a distribuzione localizzata sulle Alpi.

5. SITE PROTECTION STATUS (optional)

5.1 Designation types at national and regional level:

[Back to top](#)

Code	Cover [%]	Code	Cover [%]	Code	Cover [%]
IT05	100.0				

6. SITE MANAGEMENT

6.1 Body(ies) responsible for the site management:

[Back to top](#)

Organisation:	PAT - Ufficio Biotopi e Rete Natura2000
Address:	via Guardini, 75 - 38121 Trento
Email:	uff.biotopi@provincia.tn.it

6.2 Management Plan(s):

An actual management plan does exist:

<input type="checkbox"/>	Yes
<input type="checkbox"/>	No, but in preparation
<input checked="" type="checkbox"/>	No

7. MAP OF THE SITES

[Back to top](#)

INSPIRE ID:

Map delivered as PDF in electronic format (optional)

Yes No

Reference(s) to the original map used for the digitalisation of the electronic boundaries (optional).

123 I NE - 123 I SE; 1:25000 Gauss-Boaga