



NATURA 2000 - STANDARD DATA FORM

For Special Protection Areas (SPA),
Proposed Sites for Community Importance (pSCI),
Sites of Community Importance (SCI) and
for Special Areas of Conservation (SAC)

SITE IT3120028
SITENAME Pra delle Nasse

TABLE OF CONTENTS

- [1. SITE IDENTIFICATION](#)
- [2. SITE LOCATION](#)
- [3. ECOLOGICAL INFORMATION](#)
- [4. SITE DESCRIPTION](#)
- [5. SITE PROTECTION STATUS](#)
- [6. SITE MANAGEMENT](#)
- [7. MAP OF THE SITE](#)

1. SITE IDENTIFICATION

1.1 Type B	1.2 Site code IT3120028	Back to top
----------------------	-----------------------------------	-----------------------------

1.3 Site name

Pra delle Nasse

1.4 First Compilation date 1995-07	1.5 Update date 2012-10
--	-----------------------------------

1.6 Respondent:

Name/Organisation: Provincia Autonoma di Trento Ufficio Biotopi e Rete Natura 2000
Address: Via Guardini, 75 - 38121 TRENTO
Email: uff.biotopi@provincia.tn.it

Date site proposed as SCI:	1995-06
Date site confirmed as SCI:	No data
Date site designated as SAC:	2014-03
National legal reference of SAC designation:	DM 28/03/2014 - G.U. 94 del 23-04-2014

2. SITE LOCATION

2.1 Site-centre location [decimal degrees]:

[Back to top](#)

Longitude

11.79057

Latitude

46.2642

2.2 Area [ha]:

8.08

2.3 Marine area [%]

0.0







2.4 Sitelength [km]:

0.0

2.5 Administrative region code and name**NUTS level 2 code****Region Name**

ITD2	Provincia Autonoma Trento
------	---------------------------

2.6 Biogeographical Region(s)Alpine (100.0
%)**3. ECOLOGICAL INFORMATION**[Back to top](#)**3.1 Habitat types present on the site and assessment for them**

Annex I Habitat types						Site assessment			
Code	PF	NP	Cover [ha]	Cave [number]	Data quality	A B C D	A B C		
						Representativity	Relative Surface	Conservation	Global
7110 			0.99			B	C	B	A
7140 			2.02			A	C	B	B
7150 			0.18			B	C	B	A
91D0 			0.48			B	C	B	A
91E0 			0.79			C	C	B	B
9410 			2.8			B	C	B	B

- **PF:** for the habitat types that can have a non-priority as well as a priority form (6210, 7130, 9430) enter "X" in the column PF to indicate the priority form.
- **NP:** in case that a habitat type no longer exists in the site enter: x (optional)
- **Cover:** decimal values can be entered
- **Caves:** for habitat types 8310, 8330 (caves) enter the number of caves if estimated surface is not available.
- **Data quality:** G = 'Good' (e.g. based on surveys); M = 'Moderate' (e.g. based on partial data with

some extrapolation); P = 'Poor' (e.g. rough estimation)

3.2 Species referred to in Article 4 of Directive 2009/147/EC and listed in Annex II of Directive 92/43/EEC and site evaluation for them

Species				Population in the site						Site assessment				
G	Code	Scientific Name	S	NP	T	Size		Unit	Cat.	D.qual.	A B C D		A B C	
						Min	Max				Pop.	Con.	Iso.	Glo
B	A086	Accipiter nisus			r				P	DD	D			
B	A223	Aegolius funereus			p				P	DD	D			
B	A256	Anthus trivialis			r				P	DD	D			
I	1092	Austropotamobius pallipes			p				P	DD	D			
B	A217	Glaucidium passerinum			p				P	DD	D			
B	A308	Sylvia curruca			r				P	DD	C	C	C	C

- **Group:** A = Amphibians, B = Birds, F = Fish, I = Invertebrates, M = Mammals, P = Plants, R = Reptiles
- **S:** in case that the data on species are sensitive and therefore have to be blocked for any public access enter: yes
- **NP:** in case that a species is no longer present in the site enter: x (optional)
- **Type:** p = permanent, r = reproducing, c = concentration, w = wintering (for plant and non-migratory species use permanent)
- **Unit:** i = individuals, p = pairs or other units according to the Standard list of population units and codes in accordance with Article 12 and 17 reporting (see [reference portal](#))
- **Abundance categories (Cat.):** C = common, R = rare, V = very rare, P = present - to fill if data are deficient (DD) or in addition to population size information
- **Data quality:** G = 'Good' (e.g. based on surveys); M = 'Moderate' (e.g. based on partial data with some extrapolation); P = 'Poor' (e.g. rough estimation); VP = 'Very poor' (use this category only, if not even a rough estimation of the population size can be made, in this case the fields for population size can remain empty, but the field "Abundance categories" has to be filled in)

3.3 Other important species of flora and fauna (optional)

Species				Population in the site					Motivation					
Group	CODE	Scientific Name	S	NP	Size		Unit	Cat.	Species Annex		Other categories			
					Min	Max		C R V P	IV	V	A	B	C	D
P		Agrostis canina						R						X
P		Alopecurus aequalis						R						X
P	1762	Arnica montana						P		X				
M		Capreolus capreolus						C					X	
I		Carabus auronitens kraussi						R						X
P		Carex limosa						R						X
P		Carex pauciflora						R			X			

P		Carex umbrosa						R							X
P		Dactylorhiza fuchsii						P						X	
P		Dactylorhiza incarnata						R						X	
P		Drosera rotundifolia						R							X
P		Equisetum fluviatile						R							X
P		Galium uliginosum						R							X
P		Gymnocarpium dryopteris						P						X	
P		Listera ovata						P						X	
I		Loricera pilicornis						R							X
P		Lycopodium annotinum						P		X					
M	1357	Martes martes						P		X					
M		Neomys fodiens						P						X	
P		Pedicularis palustris						R							X
P		Poa remota						R			X				
P		Potentilla palustris						R			X				
A	1213	Rana temporaria						P		X					
P		Salix pentandra						C			X				
M		Sciurus vulgaris						P			X				
M		Sorex araneus						C						X	
M		Sorex minutus						C						X	
P	1409	Sphagnum sp.						P		X					
A		Triturus alpestris						P						X	
B		Turdus torquatus (alpestris)						P						X	
R		Vipera berus						P						X	
R		Zootoca vivipara						P			X				

- **Group:** A = Amphibians, B = Birds, F = Fish, Fu = Fungi, I = Invertebrates, L = Lichens, M = Mammals, P = Plants, R = Reptiles
- **CODE:** for Birds, Annex IV and V species the code as provided in the reference portal should be used in addition to the scientific name
- **S:** in case that the data on species are sensitive and therefore have to be blocked for any public access enter: yes
- **NP:** in case that a species is no longer present in the site enter: x (optional)

- **Unit:** i = individuals, p = pairs or other units according to the standard list of population units and codes in accordance with Article 12 and 17 reporting, (see [reference portal](#))
- **Cat.:** Abundance categories: C = common, R = rare, V = very rare, P = present
- **Motivation categories:** **IV, V:** Annex Species (Habitats Directive), **A:** National Red List data; **B:** Endemics; **C:** International Conventions; **D:** other reasons

4. SITE DESCRIPTION

4.1 General site character

[Back to top](#)

Habitat class	% Cover
N23	1.0
N07	48.0
N16	10.0
N17	35.0
N10	4.0
N06	2.0
Total Habitat Cover	100

Other Site Characteristics

Torbiera piuttosto vasta sita sul fondo della valle subito a ovest di S. Martino di Castrozza, ai piedi del margine orientale della catena porfirica del Lagorai. Sono compresi tratti di ontaneta, saliceti e mugheta (quest'ultima su torba). Sono presenti habitat di particolare interesse non compresi nell'all. I della direttiva 92/43/CEE, in particolare: *Caricetalia fuscae* (10%).

4.2 Quality and importance

Si tratta della principale torbiera del Primiero, che ospita un discreto numero di specie rare. Si tratta di un biotopo di vitale importanza per la riproduzione di molte specie di anfibi e rettili. Presenza di invertebrati dell'allegato II che indicano buona naturalità delle acque correnti.

5. SITE PROTECTION STATUS (optional)

5.1 Designation types at national and regional level:

[Back to top](#)

Code	Cover [%]	Code	Cover [%]	Code	Cover [%]
IT05	100.0				

5.2 Relation of the described site with other sites:

designated at national or regional level:

Type code	Site name	Type	Cover [%]
IT04	Lagorai Orientale	/	

6. SITE MANAGEMENT

6.1 Body(ies) responsible for the site management:

[Back to top](#)

--

Organisation:	PAT - Ufficio Biotopi e Rete Natura2000
Address:	via Guardini, 75 - 38121 Trento
Email:	uff.biotopi@provincia.tn.it

6.2 Management Plan(s):

An actual management plan does exist:

<input type="checkbox"/> Yes
<input type="checkbox"/> No, but in preparation
<input checked="" type="checkbox"/> No

7. MAP OF THE SITES

[Back to top](#)

INSPIRE ID:

Map delivered as PDF in electronic format (optional)

Yes No

Reference(s) to the original map used for the digitalisation of the electronic boundaries (optional).

133 I SE; Carta Topo 1:25000 Gauss-Boaga